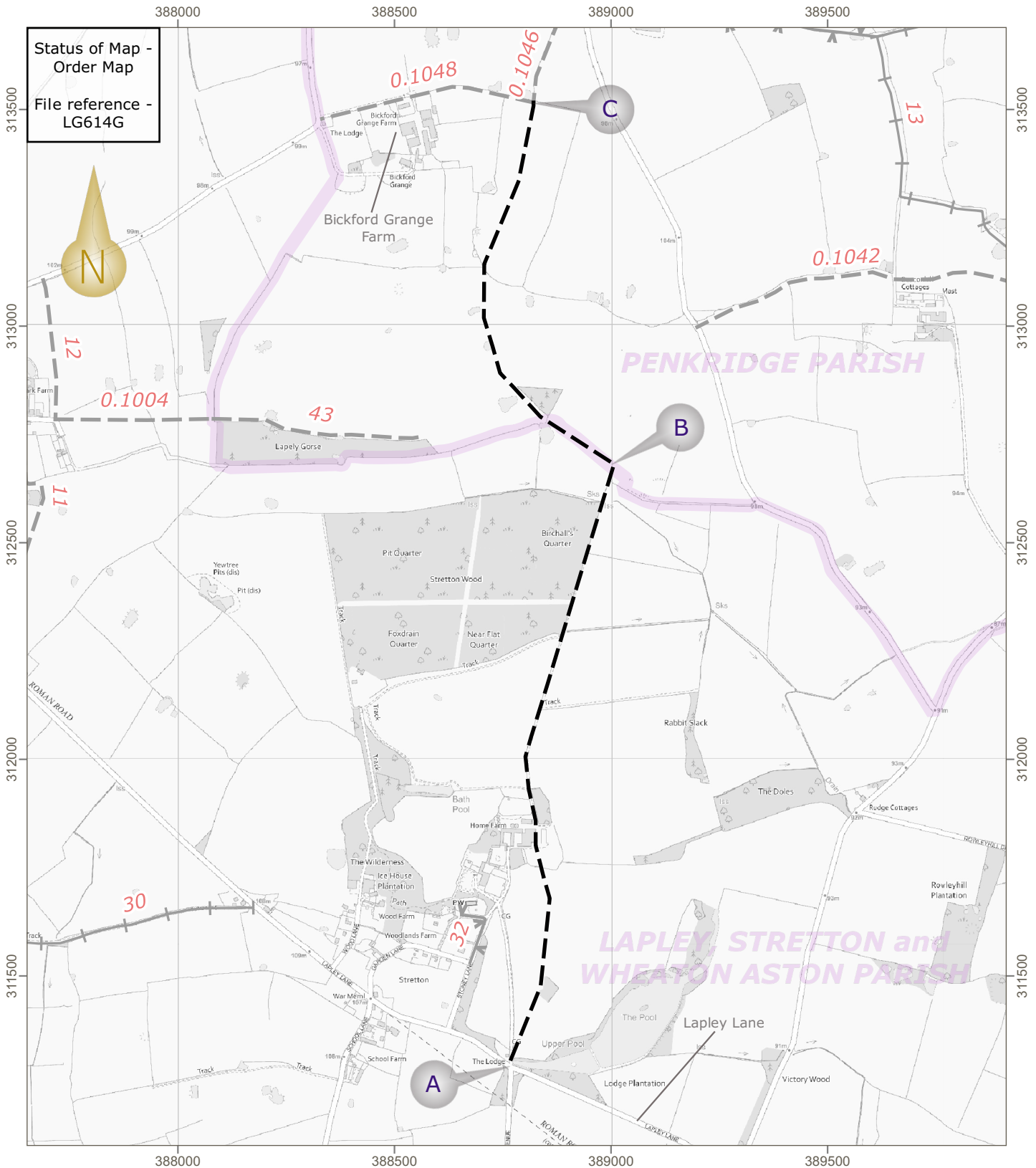






Wildlife and Countryside Act 1981, Section 53A(2)(b)

Addition of a footpath from Lapley Lane, Stretton to Public Footpath No. 0.1046, Penkridge Parish, east of Bickford Grange Farm, Penkridge.



Map created at the scale of 1:12,500 (facsimiles may vary)

© Crown Copyright and database rights 2023 Ordnance Survey AC0000849944. You are not permitted to copy, sub-license, distribute or sell any of this data to third parties in any form. Use of this data is subject to the terms and conditions shown at www.staffordshire.gov.uk/maps. Produced by Staffordshire County Council, 11/10/2023.

-  Route of footpath to be added (A - B - C)
-  Footpaths unaffected by proposal
-  Bridleway unaffected by proposal
-  Parish boundaries